

Address: Nishikujo Sugatacho 28-2, Minami Ward, Kyoto

住所:京都市南区西九条菅田町 28-2

Google Map Coordinates: 34.974217,135.748083

(it can also be located by entering "Kyoto Shaw Inn" in Google Map search)

Baidu Map Coordinates: 135.748083,34.974217

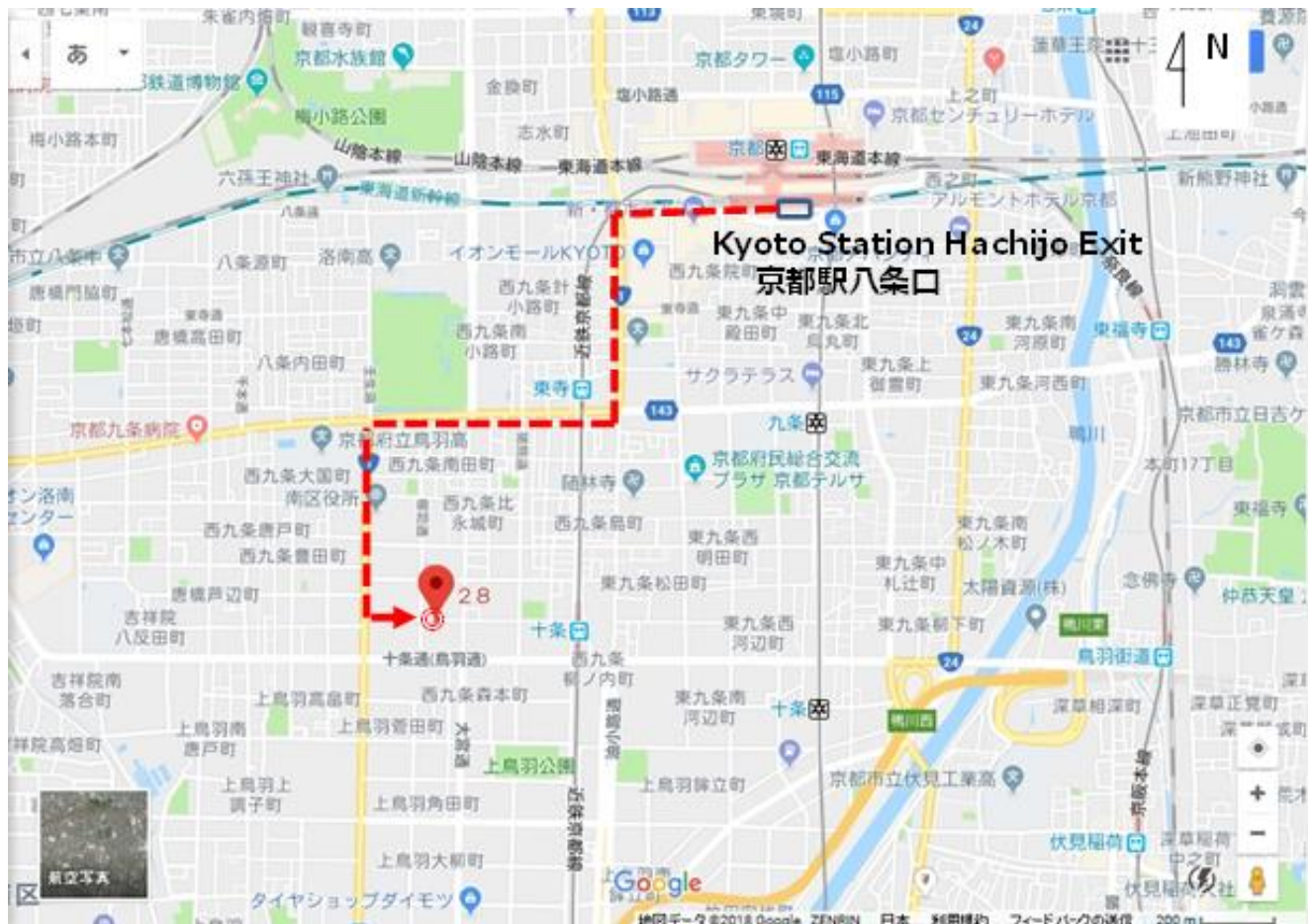
Map Code: 7 495 453*84

How to Access

From Kansai International Airport (KIX) to Kyoto Station

The fastest way is using JR Haruka rapid service from KIX to Kyoto Station (80 min). There are two other ways: one is using JR Airport Line (関空快速) to Osaka Station then change JR Tokaido Line rapid service (東海道本線新快速) to Kyoto Station (117 min); the other is using Kansai International Airport Limousine Bus bound for Kyoto Station (88 min).

After arrival at Kyoto Station, you can get to our house either using Kintetsu Kyoto Line (3 min) local service which stops at every station to Kintetsu Jujo Station* (近鉄十条駅) and walk (5 min), or getting out from Hachijo Exit (八条口, the south side) and use taxi (5-10 min). Usually, taxi may take the route shown below to get to our house.



※Please note that from Kyoto Station it's better use Kintetsu Kyoto Line rather than Subway Karasuma Line. Subway Karasuma Line Jujo Station (地下鉄烏丸線十条駅) is located at 800 meter east of Kintetsu Jujo Station (近鉄十条駅), and 13 min walk

to/from our house.

From Kintetsu Jujo Station (近鉄十条駅) to our house



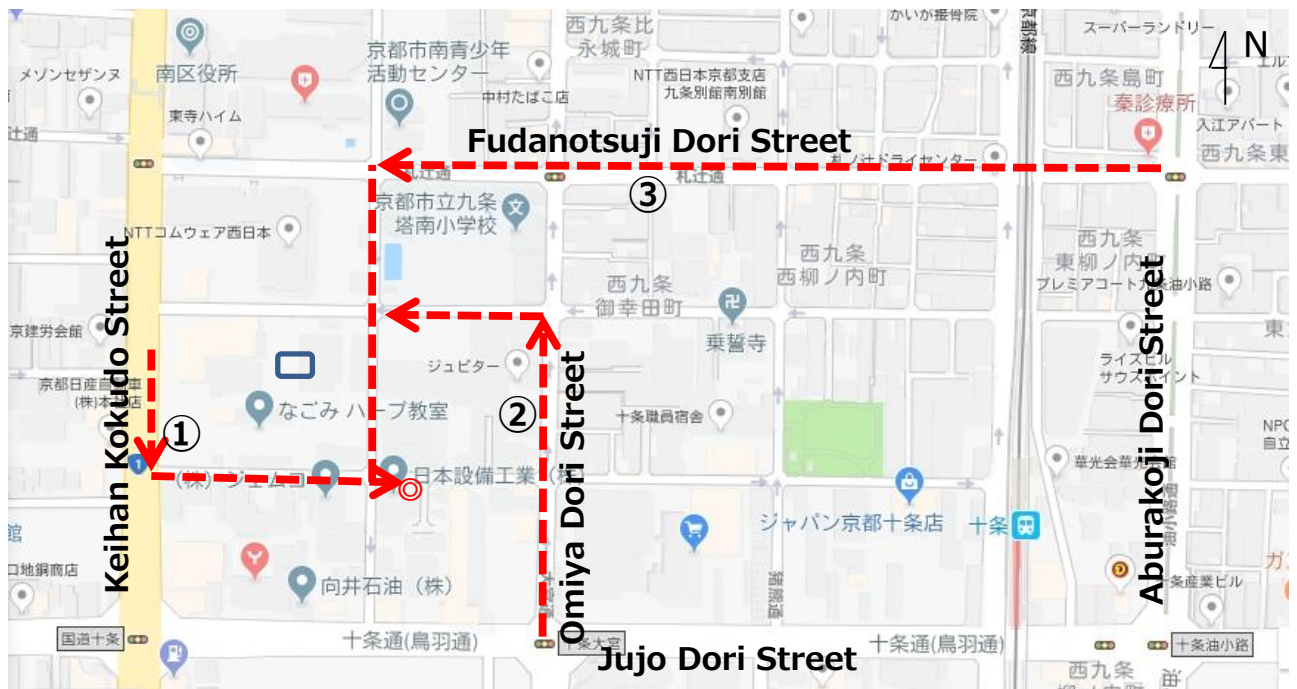
Direction:

1. After exiting from Kintetsu Jujo Station (only one exit), turn right and walk toward west on Jujo Dori Street 400 meters.
2. Turn right on the left side of 7-Eleven store into a small lane.
3. Go north on Kushige Dori Lane 90 meters.
4. Turn right and go east 10 meters. Our house is the first house in □-shape block at your right-hand side, i.e., closest to the road with door facing the same direction (east) you are walking forward. By the way, on your left-hand side is a 7-storey apartment building. On the wall, right of the door, you can see the name plate "Kyoto Shaw Inn (京都小院)".



The outlook of our house facing east

Driving to our house

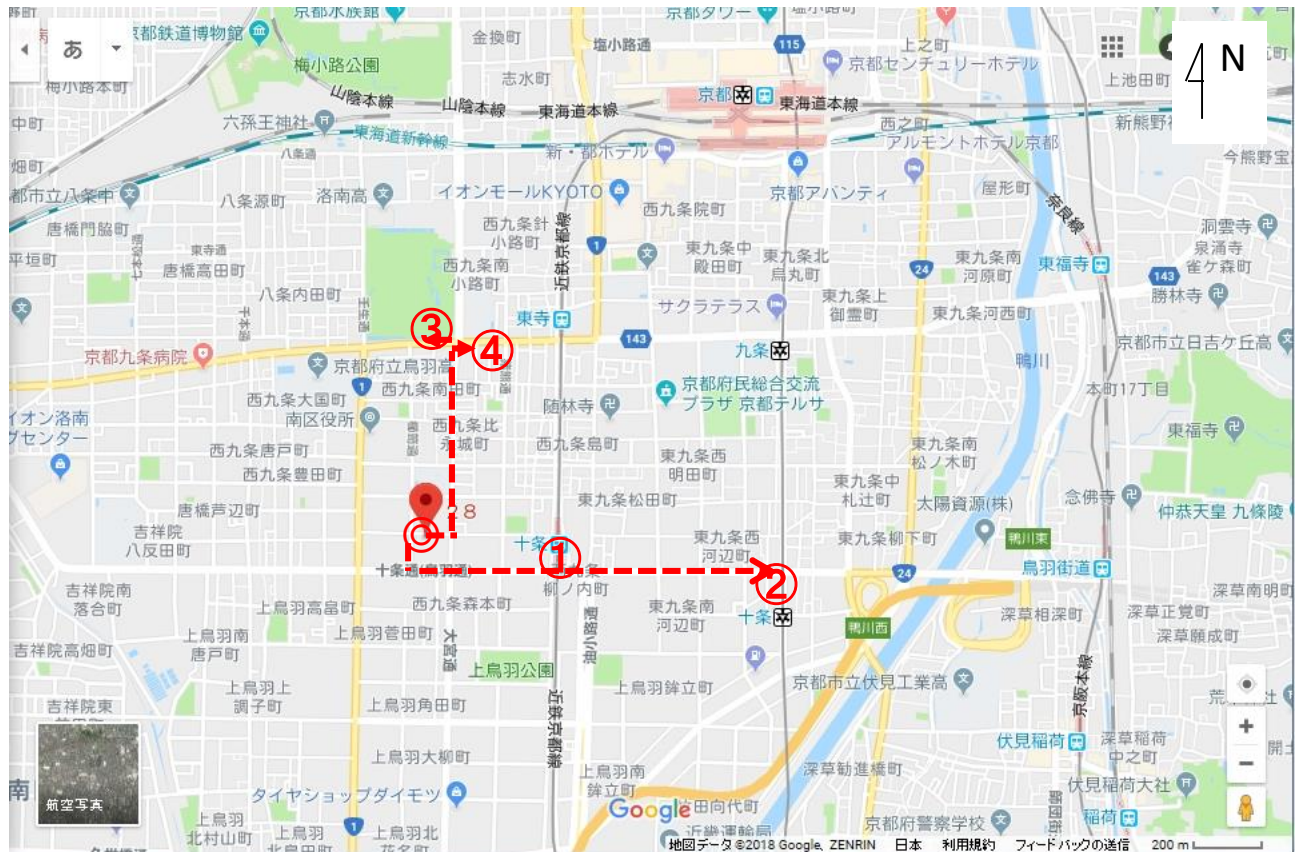


As you can see from Google map, there are single-direction small streets near around our house. Usually, you can take any one of three ways shown in the map above to get to our house: ① is via Keihan Kokudo Steet, ② via Omiya Dori Street, and ③ via Fudanotsuji Dori Street. Parking space is in the front and right corner of our house. Be careful in driving and parking anyway. Also please keep in mind the local driving rules and manners. In addition, while you are parking your car in the parking space, please put a Kyoto Shaw Inn Guest Parking Card on the dashboard of your car. The card can be found at the top of desk in the house entrance.

From our house to railway stations/bus stops

If you want to take Kintetsu Kyoto Line, walk 5 min to go to Kintetsu Jujo Station (① in the map below). If you want to take Metro Subway Karasuma Line, walk 13 min to go to Subway Jujo Station (② in the map).

If you would like to take a bus, walk 7 min to go to Kujo-Omiya Bus Stop ③ in the map which is bound for east or ④ which is bound for west.



To call a taxi

You can call and ask either of the two taxi service companies below to allocate a car to pick up you at our house.

- MK Taxi Company Tel:**0757784141** (available 24 hours/any day)
You can speak with them using English, Chinese, Korean or French language
- Miyako Taxi Company Tel:**0756616611** (available 24 hours/any day)
You can speak with them using English, German, Korean or French language

Or, use any of the following smart phone applications to call a taxi, GO, DiDi and Uber.